

TO: HONORABLE CHAIRMAN AND PLANNING COMMISSION
FROM: RON WHISENAND, COMMUNITY DEVELOPMENT DIRECTOR
SUBJECT: CONDITIONAL USE PERMIT 06-008
1107 24TH STREET, APPLICANT – BRENT FLYNN

DATE: MARCH 13, 2007

Needs: For the Planning Commission to consider an application filed by Vincent & Murphy, Inc. on behalf of Brent Flynn, requesting to construct a 50-foot tall highway oriented sign for Taco Bell.

Facts:

1. This item was considered by the Planning Commission at the meeting on February 27, 2007. Six Planning Commissioners were present at that meeting, and the Commission had a 3-3 vote. This item was continued to this meeting for a final determination on this project.
2. The site is located at 1107 24th Street, the existing Taco Bell restaurant on the northeast corner of Riverside Ave. & 24th Street.
3. The Commission expressed concern regarding: 1) the height and scale of the sign; 2) whether the sign needed to be visible from the Highway 101; and 3) that if this sign is approved other business around will want a 50-foot tall sign. The previous staff report from the meeting on February 27, 2007 is attached for reference.

As noted in the prior staff report, Section 21.19.040.H, Sign Ordinance, would allow the installation of a pole sign in this geographic area of the City with the Planning Commission's approval of a Conditional Use Permit and meeting the following requirements:

- a. Purpose. A conditional use permit for a highway-oriented sign shall be approved for those signs that identify tourist-oriented businesses such as gasoline service stations, restaurants, motels and regional commercial uses.
- b. Design. The city shall limit the number, height and visual impact of highway-oriented signs when considering the conditional use permit. Pole signs shall be discouraged if adequate signage can be provided on the sides of buildings and in the form of monument signs. Combinations of more than one sign on a pole are strongly encouraged.
- c. Height. The height of permitted signs shall be limited to the lowest practical elevation when considering the line of sight from nearby highways. However, the planning commission or the DRC may require

minimum clearances beneath a highway-oriented sign if necessary to protect the public health and safety.

Analysis and

Conclusions: It will be up to the Commission to determine if the intent of the Sign Ordinance is that all Highway Oriented Signs within this geographic area, be visible from the Highway and if it is determined that this site can have a pole sign, whether the sign needs to be 50-feet in height.

Options: After opening the public hearing and taking public testimony, the Planning Commission is requested to take one of the actions listed below:

- a. Approve Conditional Use Permit 06-008, subject to site specific and standard conditions of approval.
- b. Amend, modify, or reject the above-listed action.
- c. Request additional information and analysis.

Staff Report Prepared By: Darren Nash

Attachments:

1. Planning Commission Staff Report, dated February 27, 2007
2. Resolution approving CUP 06-008
3. Resolution denying CUP 06-008

RESOLUTION NO: _____

A RESOLUTION OF THE PLANNING COMMISSION
OF THE CITY OF EL PASO DE ROBLES
TO APPROVE CONDITIONAL USE PERMIT 06-008
(Brent Flynn – Taco Bell)
APN: 008-135-020

WHEREAS, Vincent & Murphy Inc. on behalf of Brent Flynn, has submitted an application for CUP 06-008 requesting to construct a 50-foot tall Highway Oriented pole sign at the existing Taco Bell restaurant located at 1107 24th Street; and

WHEREAS, according to Section 21.19.040.H, Sign Ordinance, Highway Oriented Signs are permitted in this geographic area of the City subject to the approval of a Conditional Use Permit; and

WHEREAS, the request for the new pole sign is in conjunction with the construction of a new Taco Bell restaurant (see Site Plan 06-017); and

WHEREAS, a public hearing was conducted by the Planning Commission on February 27, 2007, to consider the facts as presented in the staff report prepared for this project, and to accept public testimony regarding this Conditional Use Permit request; and

WHEREAS, at the hearing on February 27, 2007, the Commission had a 3-3 vote, and continued this item to March 13, 2007 hearing; and

WHEREAS, a public hearing was conducted by the Planning Commission on March 13, 2007, to consider the facts as presented in the staff report prepared for this project, and to accept public testimony regarding this Conditional Use Permit request; and

WHEREAS, this application is Categorically Exempt from environmental review per Section 15301c of the State's Guidelines to Implement CEQA; and

WHEREAS, based upon the facts and analysis presented in the staff report, public testimony received and subject to the conditions of approval listed below, the Planning Commission makes the following findings:

- a. that the establishment, maintenance or operation for the requested use or building applied for, will not, under the circumstances of the particular case, be detrimental to the health, safety, morals, comfort, convenience and general welfare of the persons residing or working in the neighborhood of such proposed use, or be injurious or detrimental to property and improvements in the neighborhood or to the general welfare of the City; and
- b. that the highway oriented sign as shown in Exhibits A & B of this resolution, meets the intent of Section 21.19.040.H, since the Taco Bell restaurant is a highway oriented use and the proposed 50-foot height would seem reasonable for visibility from the intersection of 24th Street and Black Oak Drive.

NOW, THEREFORE, BE IT RESOLVED, that the Planning Commission of the City of El Paso de Robles does hereby approve Conditional Use Permit 06-008 subject to the following conditions:

1. The project shall be constructed so as to substantially conform with the following listed exhibits and conditions established by this resolution:

<u>EXHIBIT</u>	<u>DESCRIPTION</u>
A	Sign Elevation
B	Site Plan

2. The approval of CUP 06-008 allows for the installation of a 50-foot tall Highway Oriented Pole Sign as described in Exhibits A & B.
3. This CUP 06-008 is valid for a period of two (2) years from approval and must be activated within this time frame. Once the CUP is activated, the entitlement shall apply to the property. The Planning Commission may extend this expiration date for an additional three (3) years if a time extension application has been filed with the City along with the fees before the expiration date.
4. All on-site signage shall conform with the Sign Ordinance, including any window signage which shall not cover more than 30-percent of the window surface and temporary signage, which includes inflatable signs and banners.
5. Any condition imposed by the Planning Commission in granting this Conditional Use Permit may be modified or eliminated, or new conditions may be added, provided that the Planning Commission shall first conduct a public hearing in the same manner as required for the granting of the original permit. No such modification shall be made unless the Commission finds that such modification is necessary to protect the public interest and/or neighboring properties, or, in the case of deletion of an existing condition, that such action is necessary to permit reasonable operation and use under the conditional use permit.

PASSED AND ADOPTED THIS 13th day of March 2007, by the following roll call vote:

AYES:

NOES:

ABSENT:

ABSTAIN:

CHAIRMAN MARGARET HOLSTINE

ATTEST:

RON WHISENAND, PLANNING COMMISSION SECRETARY

RESOLUTION NO: _____

A RESOLUTION OF THE PLANNING COMMISSION
OF THE CITY OF EL PASO DE ROBLES
TO DENY CONDITIONAL USE PERMIT 06-008
(Brent Flynn – Taco Bell)
APN: 008-135-020

WHEREAS, Vincent & Murphy Inc. on behalf of Brent Flynn, has submitted an application for CUP 06-008 requesting to construct a 50-foot tall Highway Oriented pole sign at the existing Taco Bell restaurant located at 1107 24th Street; and

WHEREAS, according to Section 21.19.040.H, Sign Ordinance, Highway Oriented Signs are permitted in this geographic area of the City subject to the approval of a Conditional Use Permit; and

WHEREAS, the request for the new pole sign is in conjunction with the construction of a new Taco Bell restaurant (see Site Plan 06-017); and

WHEREAS, a public hearing was conducted by the Planning Commission on February 27, 2007, to consider the facts as presented in the staff report prepared for this project, and to accept public testimony regarding this Conditional Use Permit request; and

WHEREAS, at the hearing on February 27, 2007, the Commission had a 3-3 vote, and continued this item to March 13, 2007 hearing; and

WHEREAS, a public hearing was conducted by the Planning Commission on March 13, 2007, to consider the facts as presented in the staff report prepared for this project, and to accept public testimony regarding this Conditional Use Permit request; and

WHEREAS, this application is Categorically Exempt from environmental review per Section 15301c of the State's Guidelines to Implement CEQA; and

WHEREAS, based upon the facts and analysis presented in the staff report, public testimony received and subject to the conditions of approval listed below, the Planning Commission makes the following findings:

- a. that it is not the intent that every business in this geographic area of the City have a highway oriented sign visible from Highway 101;
- b. that the proposed building mounted signage and a monument sign (not to exceed 6-feet in height) would be sufficient signage for the site.

NOW, THEREFORE, BE IT RESOLVED, that the Planning Commission of the City of El Paso de Robles does hereby deny Conditional Use Permit 06-008.

PASSED AND ADOPTED THIS 13th day of March 2007, by the following roll call vote:

AYES:

NOES:

ABSENT:

ABSTAIN:

CHAIRMAN MARGARET HOLSTINE

ATTEST:

RON WHISENAND, PLANNING COMMISSION SECRETARY

TO: HONORABLE CHAIRMAN AND PLANNING COMMISSION

FROM: RON WHISENAND, COMMUNITY DEVELOPMENT DIRECTOR

**SUBJECT: CONDITIONAL USE PERMIT 06-008 - APN: 008-135-020
(APPLICANT: BRENT FLYNN)**

DATE: FEBRUARY 27, 2007

Needs: For the Planning Commission to consider an application filed by Vincent & Murphy, Inc. on behalf of Brent Flynn, requesting to construct a 50-foot tall highway oriented sign for Taco Bell.

- Facts:**
1. The site is located at 1107 24th Street, the existing Taco Bell restaurant on the northeast corner of Riverside Ave. & 24th Street (See attached Vicinity Map, Attachment 1).
 2. The existing building will soon be demolished and a new Taco Bell restaurant will be built on the site in the near future. The new Taco Bell building was approved by the Development Review Committee (DRC) via Site Plan 06-017 on September 18, 2006.
 3. In conjunction with the new restaurant, Brent Flynn is requesting to construct a new highway oriented pole sign.
 4. The pole sign is proposed to be 50-feet tall; the sign cabinet would be 179 square feet and be internally illuminated. (See sign elevation, Attachment 2)
 5. Section 21.19.040.H, Sign Ordinance, would allow the installation of a pole sign in this geographic area of the City with the Planning Commission's approval of a Conditional Use Permit and meeting the following requirements:
 - a. Purpose. A conditional use permit for a highway-oriented sign shall be approved for those signs that identify tourist-oriented businesses such as gasoline service stations, restaurants, motels and regional commercial uses.
 - b. Design. The city shall limit the number, height and visual impact of highway-oriented signs when considering the conditional use permit. Pole signs shall be discouraged if adequate signage can be provided on the sides of buildings and in the form of monument signs. Combinations of more than one sign on a pole are strongly encouraged.

- c. Height. The height of permitted signs shall be limited to the lowest practical elevation when considering the line of sight from nearby highways. However, the planning commission or the DRC may require minimum clearances beneath a highway-oriented sign if necessary to protect the public health and safety.
6. The DRC reviewed the proposed pole sign at their meeting on September 18, 2006, where they requested that the applicant prepare a height analysis and provide photo simulations of the proposed sign.
7. The applicant hired a crane to locate on site and provide a mock-up of the sign at the proposed 50-foot height and at a 40-foot height. (See photos, Attachment 3)
8. From photos taken of the mock-up, the applicant provided photos simulations of the sign. (Attachment 4)
9. There are other pole signs on adjacent properties such as the KFC sign that is approximately 30-feet high, and the Big Bubba's sign which is approximately 15-feet in height. Neither the KFC sign nor the Big Bubba's signs can be seen from the Black Oak/24th Street intersection. Pole signs that are located closer to Black Oak Drive, such as the ARCO and Shell, have signs that are up to 80-feet tall.
10. At their meeting on December 11, 2006, staff presented the photos of the sign mock-up along with the photo simulations of the sign to the DRC. The DRC did not take action on the sign, but recommended that the CUP go forward to the Planning Commission for further discussion and action. The DRC questioned whether the additional highway oriented sign would meet the City's Gateway Standards that are in the process of being developed.
11. This application is Categorically Exempt from environmental review per Section 15301c of the State's Guidelines to Implement the California Environmental Quality Act (CEQA).

**Analysis
and**

Conclusions: The existing Taco Bell restaurant has not had a highway oriented sign. With the construction of the new building, the applicant would like to construct a pole sign that would be visible from the Black Oak Drive & 24th Street intersection.

When reviewing the criteria for the approval of a pole sign (as described in Fact No. 5 above) it would seem that the proposed sign would meet the criteria for approval, since the Taco Bell restaurant is considered a highway

oriented business, and since the building does not have visibility from the Black Oak/24th Street intersection. Additionally, the proposed 50-foot height would seem reasonable since the height is necessary in order to be seen from the intersection. As shown in the attached photos, at the 40-foot height the lower half of the sign would be behind the existing Big Bubbas BBQ building (or at least be blocked by the flags).

At the DRC meetings, questions were raised on whether the proposed sign would be in conflict with the City's Gateway Standards. At this time, Gateway Standards have not yet been adopted, but it is anticipated that pole signs will be discouraged in the gateway areas. When the Standards are adopted, it may necessitate amendments to the Zoning Code, such as the Sign Ordinance that may be in conflict with the new Standards. At this time, there does not seem to be policies that would prohibit the proposed sign.

It is important to note that it is a City goal, as evidenced by Section 21.19.040H referred above, to avoid or minimize sign clutter. It will therefore be very important that with this tall highway oriented sign, remaining signage on the site should be minimized.

Reference: Paso Robles General Plan and EIR, Paso Robles Zoning Ordinance, Economic Strategy and CEQA.

Fiscal

Impact: None.

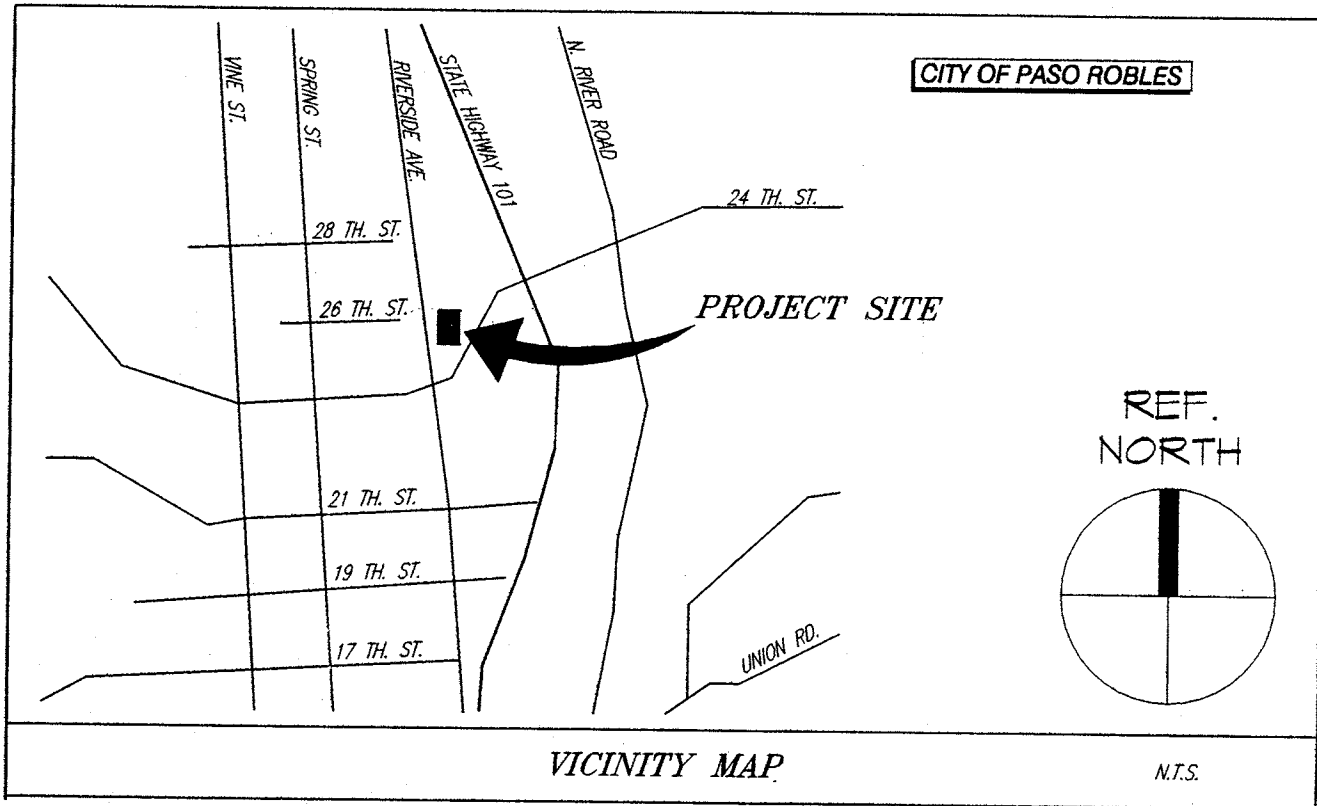
Options: After opening the public hearing and taking public testimony, the Planning Commission is requested to take one of the actions listed below:

- A. Adopt the attached Resolution approving Conditional Use Permit 06-008;
- B. Amend, modify, or reject the above-listed action;

Attachments:

1. Vicinity Map
2. Pole Sign Elevation
3. Mock-up Photos
4. Photo Simulations
5. Resolution to Approve the Conditional Use Permit 06-008
6. Newspaper and Mail Notice Affidavits

H:darren/cup/TacoBellSign/PCReport



Attachment 1
 Vicinity Map
 CUP 06-008
 (Flynn - Taco Bell Sign)

SCOPE OF WORK		
SQ. FT.	QTY	ITEM
179	1	DF HR-179 Pylon @ 50' OAH

**MANUFACTURE AND INSTALL:
(1) ONE D/F INTERNALLY ILLUMINATED HR-179 SIGN**

CABINET
31 1/4" DEEP EXTRUDED ALUMINUM,
PAINTED VIOLET.

FACES
.150 FORMED AND EMBOSSED SG
POLYCARBONATE W/ 2ND SURFACE
GRAPHICS.

DRIVE THRU FACES
.118 FORMED SG POLYCARBONATE
W/ 2ND SURFACE GRAPHICS.

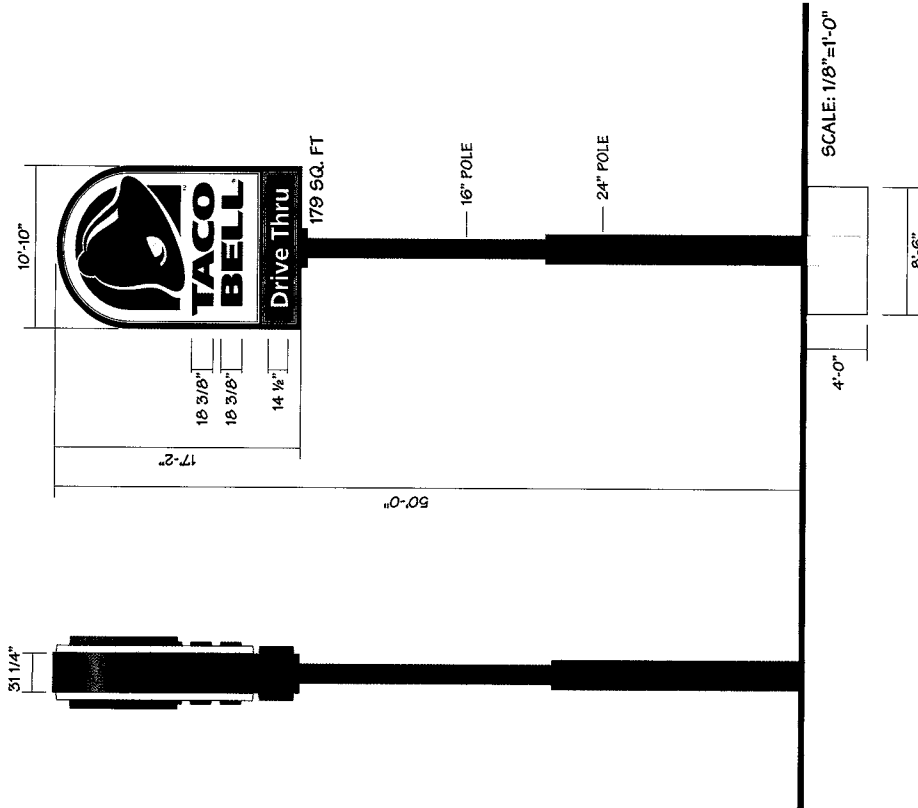
ILLUMINATION
SUPER METAL HALIDE LAMPS.

POLES
STEEL PAINTED VIOLET.


PAINT COLORS
 WHITE SPRAYLAT WHITE 801
 VIOLET SPRAYLAT LB-7917
 YELLOW SPRAYLAT LB-7937
 MAGENTA SPRAYLAT LB-7836

Amps	31.2
Circuits	(2) 20 amp
Volts	120

HR-179 Sign




<p>The International Sign Service</p>	<p>CUSTOMER APPROVAL: * DATE: *</p>	<p>DATE BY REV#1 12/18/06 ECK REV#2</p>	<p>DATE BY REV#4 REV#5</p>	<p>DATE BY REV#7 REV#8</p>	<p>PROJECT: Taco Bell ADDRESS: 1107 24th St.,Pasadena, CA 93446 PHONE: * ACCT. MGR. Patience Casey FR: ECK SCALE: AS NOTED DATE: 11/20/06</p>	<p>DRAWING NO. 06-401 R 1 SHEET 1 OF 3</p>
	<p>Attachment 2 Pole Sign Elevation CUP 06-008 (Flynn - Taco Bell Sign)</p>					




Attachment 3a


Mock-Up Photo (50-foot)
CUP 06-008
(Flynn - Taco Bell Sign)



Attachment 3b
Mock-Up Photo (50-foot)
CUP 06-008
(Flynn - Taco Bell Sign)





Attachment 3c
Mock-Up Photo (40-foot)
CUP 06-008
(Flynn - Taco Bell Sign)



40-foot

Attachment 3d
Mock-Up Photo (40-foot)
CUP 06-008
(Flynn - Taco Bell Sign)



THIS IS AN ORIGINAL UNALTERED DRAWING
 CREATED FOR YOUR PERSONAL USE IN CONNECTION
 WITH A PROJECT PLANNED FOR YOU.
 IT IS NOT TO BE SHOWN OUTSIDE YOUR
 ORGANIZATION NOR BE LOANED, REPRODUCED, COPIED
 OR OTHERWISE USED IN ANY MANNER WITHOUT
 THE WRITING OF AN OFFICER OF CURVIMINGS SIGNS.

CUSTOMER APPROVAL: _____
 * DATE: *

REV#1 12/19/06 ECK
 REV#2

DATE BY
 REV#4 REV#5

DATE BY
 REV#7 REV#8

PROJECT: Taco Bell
 ADDRESS: 1107 24th St., Passaic, NJ 07055
 PHONE: * ACCT. MGR. Patience Cassey
 DESIGNER: ECK SCALE: AS NOTED DATE: 11/30/06

DRAWING NO.
 06-401 R 1
 SHEET 2 OF 3

Attachment 4
 Photo Simulations (50-foot)
 CUP 06-008
 (Flynn - Taco Bell Sign)

RESOLUTION NO: _____

A RESOLUTION OF THE PLANNING COMMISSION
OF THE CITY OF EL PASO DE ROBLES
TO APPROVE CONDITIONAL USE PERMIT 06-008
(Brent Flynn – Taco Bell)
APN: 008-135-020

WHEREAS, Vincent & Murphy Inc. on behalf of Brent Flynn, has submitted an application for CUP 06-008 requesting to construct a 50-foot tall Highway Oriented pole sign at the existing Taco Bell restaurant located at 1107 24th Street; and

WHEREAS, according to Section 21.19.040.H, Sign Ordinance, Highway Oriented Signs are permitted in this geographic area of the City subject to the approval of a Conditional Use Permit; and

WHEREAS, the request for the new pole sign is in conjunction with the construction of a new Taco Bell restaurant (see Site Plan 06-017); and

WHEREAS, a public hearing was conducted by the Planning Commission on February 27, 2007, to consider the facts as presented in the staff report prepared for this project, and to accept public testimony regarding this Conditional Use Permit request; and

WHEREAS, this application is Categorically Exempt from environmental review per Section 15301c of the State's Guidelines to Implement CEQA; and

WHEREAS, based upon the facts and analysis presented in the staff report, public testimony received and subject to the conditions of approval listed below, the Planning Commission makes the following findings:

- a. that the establishment, maintenance or operation for the requested use or building applied for, will not, under the circumstances of the particular case, be detrimental to the health, safety, morals, comfort, convenience and general welfare of the persons residing or working in the neighborhood of such proposed use, or be injurious or detrimental to property and improvements in the neighborhood or to the general welfare of the City; and
- b. that the highway oriented sign as shown in Exhibits A & B of this resolution, meets the intent of Section 21.19.040.H, since the Taco Bell restaurant is a highway oriented use and the proposed 50-foot height would seem reasonable for visibility from the intersection of 24th Street and Black Oak Drive.

NOW, THEREFORE, BE IT RESOLVED, that the Planning Commission of the City of El Paso de Robles does hereby approve Conditional Use Permit 06-008 subject to the following conditions:

1. The project shall be constructed so as to substantially conform with the following listed exhibits and conditions established by this resolution:

<u>EXHIBIT</u>	<u>DESCRIPTION</u>
A	Sign Elevation
B	Site Plan

2. The approval of CUP 06-008 allows for the installation of a 50-foot tall Highway Oriented Pole Sign as described in Exhibits A & B.
3. This CUP 06-008 is valid for a period of two (2) years from approval and must be activated within this time frame. Once the CUP is activated, the entitlement shall apply to the property. The Planning Commission may extend this expiration date for an additional three (3) years if a time extension application has been filed with the City along with the fees before the expiration date.
4. All on-site signage shall conform to the Sign Ordinance, including any window signage which shall not cover more than 30-percent of the window surface and temporary signage, which includes inflatable signs and banners.
5. Any condition imposed by the Planning Commission in granting this Conditional Use Permit may be modified or eliminated, or new conditions may be added, provided that the Planning Commission shall first conduct a public hearing in the same manner as required for the granting of the original permit. No such modification shall be made unless the Commission finds that such modification is necessary to protect the public interest and/or neighboring properties, or, in the case of deletion of an existing condition, that such action is necessary to permit reasonable operation and use under the conditional use permit.

PASSED AND ADOPTED THIS 27th day of February 2007, by the following roll call vote:

AYES:

NOES:

ABSENT:

ABSTAIN:

CHAIRMAN MARGARET HOLSTINE

ATTEST:

RON WHISENAND, PLANNING COMMISSION SECRETARY

SCOPE OF WORK		
SQ. FT.	QTY	ITEM
179	1	DF HR-179 Pylon @ 50' OAH

**MANUFACTURE AND INSTALL:
(1) ONE D/F INTERNALLY ILLUMINATED HR-179 SIGN**

CABINET
31 1/4" DEEP EXTRUDED ALUMINUM,
PAINTED VIOLET.

FACES
150 FORMED AND EMBOSSED SG
POLYCARBONATE W/ 2ND SURFACE
GRAPHICS.

DRIVE THRU FACES
.118 FORMED SG POLYCARBONATE
W/ 2ND SURFACE GRAPHICS.

ILLUMINATION
SUPER METAL HALIDE LAMPS.

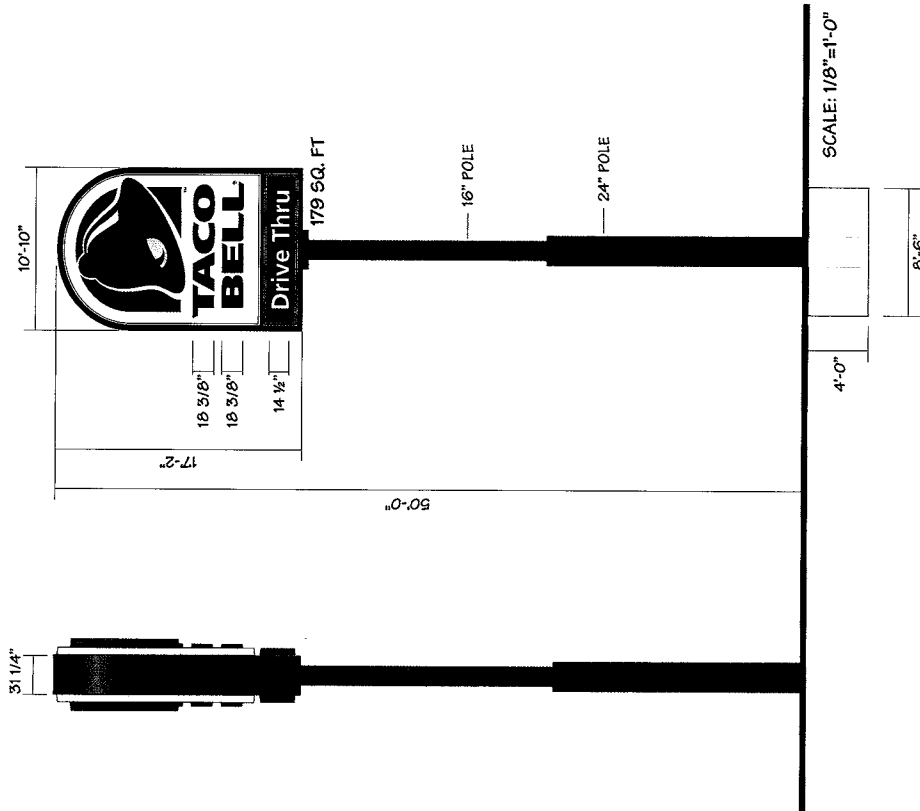
POLES
STEEL PAINTED VIOLET.

PAINT COLORS

- WHITE SPRAYLAT WHITE 801
- VIOLET SPRAYLAT LB-7917
- YELLOW SPRAYLAT LB-7937
- MAGENTA SPRAYLAT LB-7836

Amps	31.2
Circuits	(2) 20 amp
Volts	120

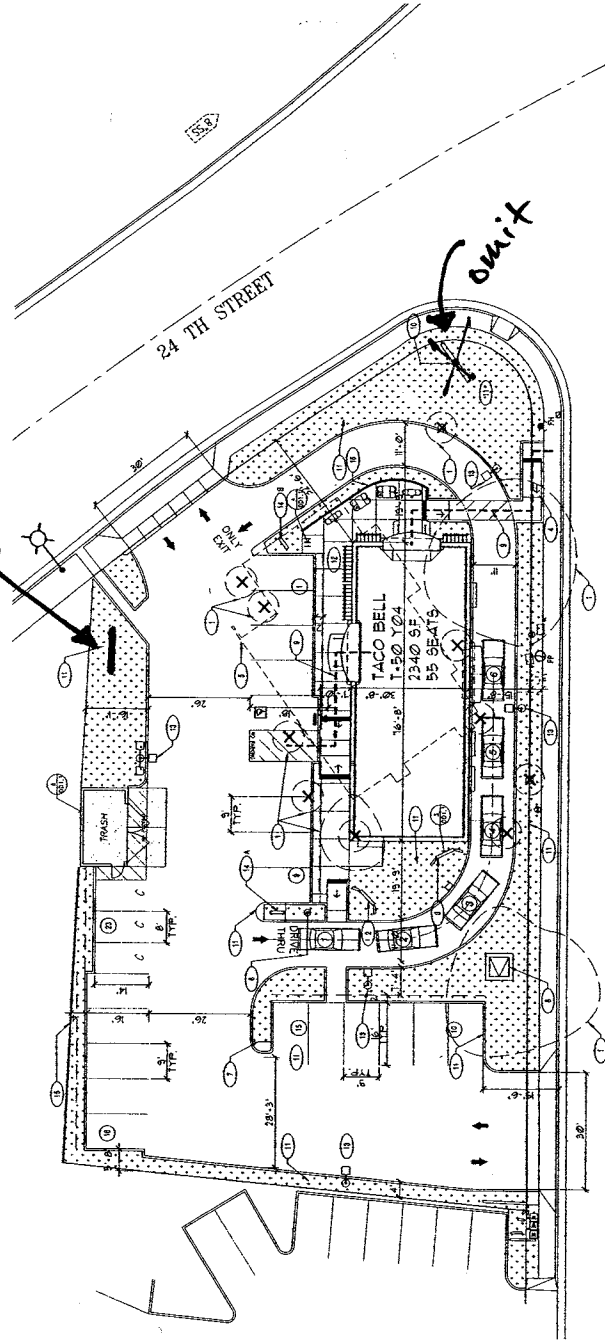
HR-179 Sign



<p>The International Sign Service</p>	<p>CUSTOMER APPROVAL:</p> <p>DATE: _____</p>		<p>REV#1 12/19/06 ECK</p> <p>REV#2 _____</p>	<p>DATE BY</p> <p>REV#4 _____</p> <p>REV#5 _____</p>	<p>DATE BY</p> <p>REV#7 _____</p> <p>REV#8 _____</p>	<p>PROJECT: Taco Bell</p> <p>ADDRESS: 1107 24th St., Passadena, CA 92446</p> <p>PHONE: _____</p> <p>DESIGNER: ECK SCALE: AS NOTED DATE: 11/30/06</p>	<p>DRAWING NO. 06-401 R 1</p> <p>SHEET 1 OF 3</p>
	<p>THIS IS AN ORIGINAL ENGINEERING DRAWING CREATED FOR YOUR PERSONAL USE IN CONNECTION WITH A PROJECT PLANNED FOR YOU. IT IS NOT TO BE SHOWN, COPIED, YOUR ORGANIZATION NOR BESS, REPRODUCED, COPIED OR TRANSMITTED IN ANY MANNER WITHOUT THE WRITING IN AN OFFICE OF CUMMINGS SIGNS.</p>		<p>SCALE: 1/8" = 1'-0"</p>				

Exhibit A
Sign Elevation
CUP 06-008
(Flynn - Taco Bell Sign)

Pole Sign Location



RIVERSIDE AVENUE

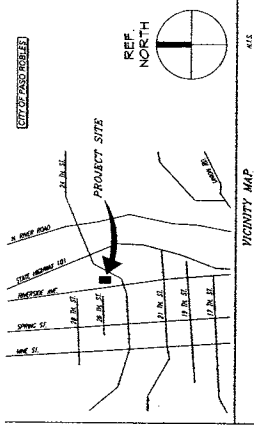
- REMARKS**
- (1) EXISTING TREE TO BE REMOVED (SHOWN DASHED, TYP.)
 - (2) NEW TRANSFORMER, PAD MOUNTED
 - (3) PATH OF TRAVEL
 - (4) POLE SIGN, SUBJECT TO SEPARATE USE PERMIT, NOT FOR THIS APPLICATION.
 - (5) LANDSCAPE AREA
 - (6) BIKE RACK 4/7001.1
 - (7) (N) 24" HIGH LOT LIGHT 7/7001.1
 - (8) (N) DIRECTIONAL SIGN, SEC 1/201.1
 - (9) GUARD RAIL (BLACK IRON)



1/8" = 1'-0"
 (1) SITE PLAN

Approved By
 [Signature]
 9/18/06
 [Signature]

Exhibit B
Site Plan
CUP 06-008
(Taco Bell)



APPLICANT/DEVELOPER

ENGEN ENTERPRISES
 CONTACT: BRENT FLYNN
 88 LONG COURT SUITE B
 THOUSAND OAKS, CA. 91360
 PHONE: (805) 777-7572 ext. 28

PROPERTY OWNER

ENGEN ENTERPRISES
 CONTACT: BRENT FLYNN
 88 LONG COURT SUITE B
 THOUSAND OAKS, CA. 91360
 PHONE: (805) 777-7572 ext. 28

ARCHITECT

VINCENT + MURPHY INCORPORATED
 CONTACT: PHILIP MOSS
 5377 5TH AVENUE
 SANTA BARBARA, CA 94601
 PHONE: (415) 451-2500

UTILITIES

WATER: CITY OF PASO ROBLES
 SANITARY SEWER: CITY OF PASO ROBLES
 STORM DRAINAGE: CITY OF PASO ROBLES
 FIRE POLICE: PASO ROBLES, FIRE PREVENTION
 POLICE DEPT.
 GAS: PG&E
 ELECTRIC: PG&E
 TELEPHONE: SBC
 SCHOOL DISTRICT: PASO ROBLES, PUBLIC SCHOOLS

PARKING DATA

REQUIRED:
 1 PER 100 GROSS SQUARE FEET 23 STALLS

PROVIDED:
 STANDARD:
 DISABLED: 2 STALLS
 CONTACT: 2 STALLS
 TOTAL PARKING PROVIDED: 23 STALLS

BUILDING DATA

806 AREA: 2,340 S.F.
 COVERAGE: 26.95%
 BUILDING TYPE: TYPE V-N, WOOD FRAME, STUCCO

LOT DATA

A.P.N.: # 008-135-020
 ZONED: C
 USE: COMMERCIAL (RESTAURANT W/DRIVE THRU)
 AREA: 22,455 S.F. (0.52 ACRES)
 LANDSCAPE: 26.95% LOT COVERAGE

LIST OF DRAWINGS

- DD1.0 SITE PLAN, PROJECT DATA, VICINITY MAP
- C-1 PRELIM GRADING AND SECTIONS
- DI.1 MISCELLANEOUS DETAILS
- DD2.0 PLANNING SECTION
- DD3.0 EXTERIOR ELEVATIONS
- DD3.1 EXTERIOR ELEVATIONS
- L-1.0 PRELIMINARY PLANTING PLAN
- L-2.1 PLANTING DETAILS

Vincent+Murphy Incorporated
 PHILIP MOSS - ARCHITECT

837 Fifth Avenue
 8th Floor
 San Francisco, CA 94108
 FAX: 415-255-8586

PROJECT NO: 06-01
 DATE: 09-06-06

NO.	DATE	DESCRIPTION
1	09/06/06	FINAL DESIGN
2	09/06/06	FINAL DESIGN
3	09/06/06	REVISIONS
4	09/06/06	REVISIONS
5	09/06/06	REVISIONS
6	09/06/06	REVISIONS
7	09/06/06	REVISIONS
8	09/06/06	REVISIONS
9	09/06/06	REVISIONS
10	09/06/06	REVISIONS

CONTRACT DATE: 1/30
 PLAN NUMBER: 06-008-1B
 SHEET NUMBER: 1 OF 1

TACO-BELL
 1107 24th Street
 Paso Robles, CA 93446



**SITE PLAN,
 PROJECT DATA,
 VICINITY MAP**

DD1.0

PROOF OF PUBLICATION

LEGAL NEWSPAPER NOTICES

PLANNING COMMISSION/CITY COUNCIL
PROJECT NOTICING

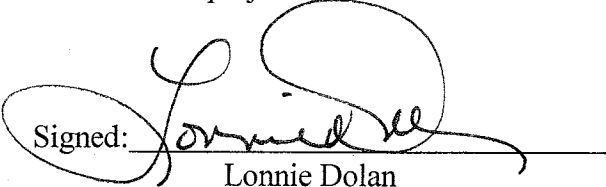
Newspaper: Tribune

Date of Publication: February 14, 2007

Meeting Date: February 27, 2007
(Planning Commission)

Project: Conditional Use Permit 06-008
(50' tall highway oriented sign/
Taco Bell - 24th Street)

I, Lonnie Dolan, employee of the Community Development Department, Planning Division, of the City of El Paso de Robles, do hereby certify that this notice is a true copy of a published legal newspaper notice for the above named project.

Signed: 
Lonnie Dolan

forms\newsaffi.691

NOTICE OF PUBLIC HEARING

NOTICE IS HEREBY GIVEN that the Planning Commission of the City of El Paso de Robles will hold a Public Hearing to consider Conditional Use Permit 06-008, a request by Vincent & Murphy, Inc., on behalf of Brent Flynn to install a 50-foot tall highway oriented sign at the existing Taco Bell restaurant located at 1107 24th Street.

This hearing will take place in the City Hall/Library Conference Room, 1000 Spring Street, Paso Robles, California, at the hour of 7:30 PM on Tuesday, February 27, 2007, at which time all interested parties may appear and be heard.

This application is Categorically Exempt from environmental review per Section 15301c of the State's Guidelines to Implement the California Environmental Quality Act (CEQA).

Comments on the proposed Conditional Use Permit may be mailed to the Community Development Department, 1000 Spring Street, Paso Robles, CA 93446 provided that such comments are received prior to the time of the hearing.

If you challenge the Conditional Use Permit application in court, you may be limited to raising only those issues you or someone else raised at the public hearing described in this notice, or in written correspondence delivered to the Planning Commission at, or prior to, the public hearing.


Darren R. Nash, Associate Planner
February 14, 2007 8537997

**AFFIDAVIT
OF MAIL NOTICES**

PLANNING COMMISSION/CITY COUNCIL PROJECT NOTICING

I, Gevorg Nazaryan, employee of the City of El Paso de Robles, California, do hereby certify that the mail notices have been processed as required for Conditional Use Permit 06-008, A request to construct a 50-foot tall Highway Oriented Sign. (Applicant: Vincent & Murphy, Inc. / Brent Flynn) APN: 008-135-020, on this 13th day of February, 2007.

City of El Paso de Robles
Community Development Department
Planning Division

Signed: 
Gevorg Nazaryan